



GEO Task AG-07-03 a Developing a Global Agricultural Monitoring System of Systems: Yesterday, Today and Tomorrow

Chris Justice, Olivier Leo, Wu Bingfang, Jai Singh
Parihar
and the
GEO Agricultural Monitoring (Ag0703)
Community of Practice



GEO Agricultural Monitoring System of Systems: Approach

1. Develop a common vision for the system amongst the Community of Practice (CoP)
2. Establish the conditions under which such a system can develop (with GEO partners)
3. Raise awareness to the importance of EO for agricultural monitoring and the level of national commitments for the Task Activities (CoP)
4. Identify near term practical steps (task activities and initiatives) that would contribute to achieving the vision (CoP)

GEO Agricultural Monitoring Near Term Initiatives (3 years)

- **Initiative** : A Multi-source Production, Acreage and Yield (PAY) database
- **Initiative** : Coordinated Data Initiatives for Global Agricultural Monitoring (CDIGAM).
- **Initiative** : Joint Experiments on Crop Assessment and Monitoring (JECAM)
- **Initiative** : GLAMSS Thematic Workshop Series (GTWS).
- **Initiative** : Agricultural Land Use and Climate Change.



Initiative : PAY: a Production, Acreage, Yield multi-source online database

- A common centralized online database of Production, Area and Yield statistics generated by different agencies
- Enable identification of agreements and disagreements in national level crop statistics
- Four groups generate agricultural statistics on a regular basis for multiple countries: the USDA FAS, JRC MARS, IRSA Crop Watch and the UN FAO
- Initially the database will be populated with national level estimates from these 4 agencies and will later be expanded to include statistics from individual countries



About The PAY Initiative Contact Us

Welcome to the PAY: Production Area Yield Database

Select your query options and press the "Perform Query" button.
 Your query results will be displayed at the bottom of the page.

Important Note - This is a preliminary, unofficial version of the PAY website. All numbers published on this website are unofficial

Agency	Commodity	Country	Market Year	Date of Forecast	Data Type
USDA	Wheat	Ukraine	2008	2008-04-29	FORECAST
JRC	Corn	Ukraine	2008	2008-05-09	FORECAST
USDA	Soybean	Ukraine	2008	2008-06-08	FORECAST
	Rice, Wild	Ukraine	2008	2008-07-18	FORECAST
	Wheat	Ukraine	2008	2008-08-07	FORECAST
		Ukraine	2008	2008-09-01	FORECAST
		Ukraine	2008	2008-10-01	FORECAST
		Ukraine	2008	2008-11-01	FORECAST
		Ukraine	2008	2008-12-01	FORECAST
		Ukraine	2008	2008-12-01	REPORTED

Type field down arrow to select value from one item in a box.

Order Rows By: Country (asc) Commodity (asc) Market Year (asc) Date of Forecast (asc) Agency (asc) (Not Set)

Show Agencies Side-by-side?

Yes - use last data point in month

Include Columns:

Production ☐ Area ☐ Yield ☒

Perform Query Reset Query

Query Results

Important Note - This is a preliminary, unofficial version of the PAY website. All numbers published on this website are unofficial

Export Data

#	Commodity	Country	Data Type	Market Year	JRC Date of Forecast	JRC Yield (MT / HA)	USDA Date of Forecast	USDA Yield (MT / HA)
1	Wheat	Ukraine	FORECAST	2008	2008-04-29	2.80	-	-
2	Wheat	Ukraine	FORECAST	2008	2008-05-09	3.00	2008-05-01	2.94
3	Wheat	Ukraine	FORECAST	2008	2008-06-08	2.40	2008-06-01	3.09
4	Wheat	Ukraine	FORECAST	2008	2008-07-18	2.70	2008-07-01	3.09
5	Wheat	Ukraine	FORECAST	2008	2008-08-07	2.40	2008-08-01	3.28
6	Wheat	Ukraine	FORECAST	2008	-	-	2008-09-01	3.50
7	Wheat	Ukraine	FORECAST	2008	-	-	2008-10-01	3.64
8	Wheat	Ukraine	FORECAST	2008	-	-	2008-11-01	3.64
9	Wheat	Ukraine	FORECAST	2008	-	-	2008-12-01	3.64
10	Wheat	Ukraine	REPORTED	2008	-	-	N/A	3.67
11	Wheat	Ukraine	FORECAST	2009	2009-03-11	2.60	-	-
12	Wheat	Ukraine	FORECAST	2009	2009-04-30	2.40	-	-

Links: Participating Programs:

GEO Agriculture CoE
 GEO
 USDA / FAS
 FAO
 JRC / MARS
 G88 / Monitor

GEO GROUP ON EARTH OBSERVATIONS



The PAY web-interface

Interface allows for queries on
 Yield, Production and Area by:

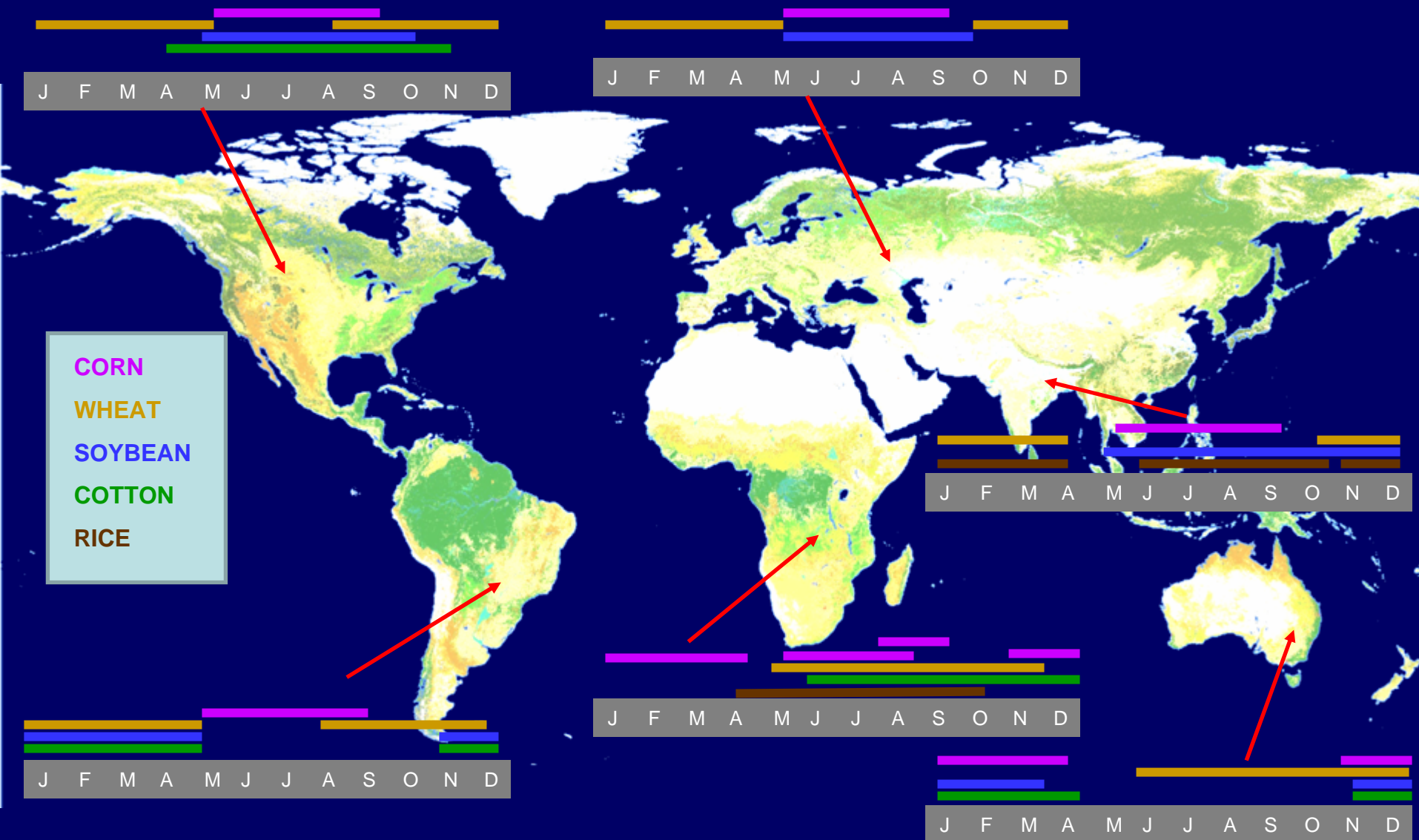
- Agency
- Commodity (Corn, Soy, Wheat, Rice)
- Country
- Year (2005-present)
- Date of Forecast
- Data Type (Forecast, Reported)



Coordinated Data Initiatives for Global Agricultural Monitoring (CDIGAM)

- To ensure the on-going, frequent and timely acquisition, accessibility of satellite data during crop growing season and the continuity of those observations necessary for agricultural monitoring
- Compile the best available information on agricultural areas, crop calendars and cropping systems – define a global acquisition strategy
- To fill the gaps in the current in-situ observations.
- **Near Term CoP Contributions:**
 - Dynamic Global Croplands Likelihood Map (250m)
 - Near Real Time data from MODIS (NASA/USDA/UMD)
 - Compilation of Enhanced Global Crop Calendars (ISRO)

Crop Calendars



Crop calendars needed in the definition of satellite data acquisition strategies

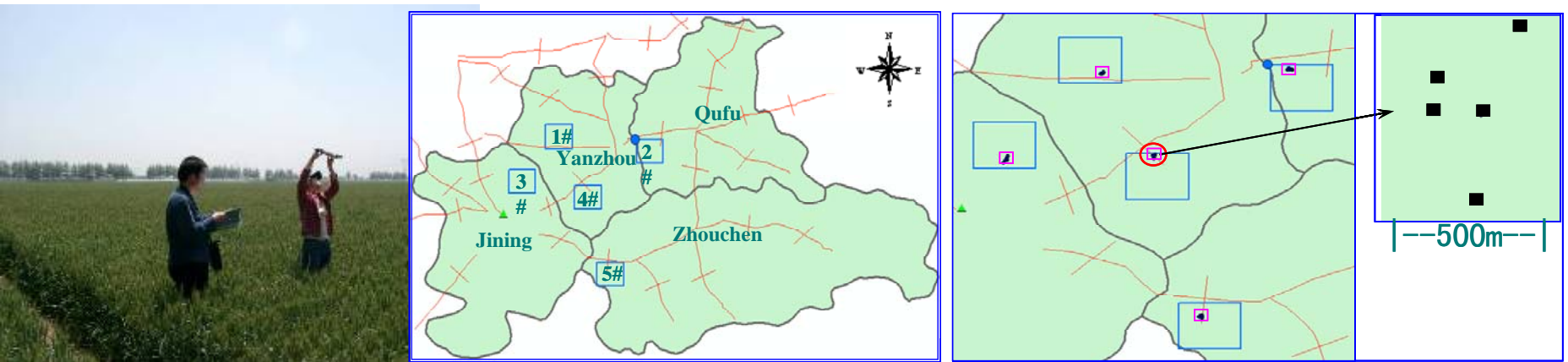
JECAM

Joint Experiments on Crop Assessment and Monitoring

- A GEO Ag CoP Initiative, led by Canada GEO, that aims to facilitate the inter-comparison of monitoring and modeling methods, product accuracy assessments, data fusion and product integration, for agricultural monitoring
- This will be achieved by setting up a network of distributed regional experiments in cropland pilot sites around the world which represent a range of agricultural systems
- Time series datasets from a variety of earth observing satellites and in-situ data sources will be acquired for each of the sites
- Synthesis of the results from JECAM will enable:
 - Development of international standards for monitoring and reporting protocols
 - A convergence of the approaches to define best practices for different agricultural systems
 - Identify requirements for future EO systems for agricultural monitoring.

JECAM will build on Ongoing Field Measurement Programs

作物单产预测验证



County	Forecasted Trend Yield in 2005	Forecasted Fluctuate Yield in 2005	Forecasted Yield in 2005 (y)	Observed Yield in 2005 (y)	Relative Error ($\Delta y/Y$)
Qufu	387.479	6.33575	393.815	422.542	-6.80%
Yanzhou	443.926	-2.69289	441.234	419.351	5.22%
Zhouchen	354.075	56.3438	410.419	459.866	-10.75%
Jining	404.59	17.8112	422.4019	404.706	4.37%

Compute the farmland weighted
average yield of experimental plot,
accuracy:97.8%

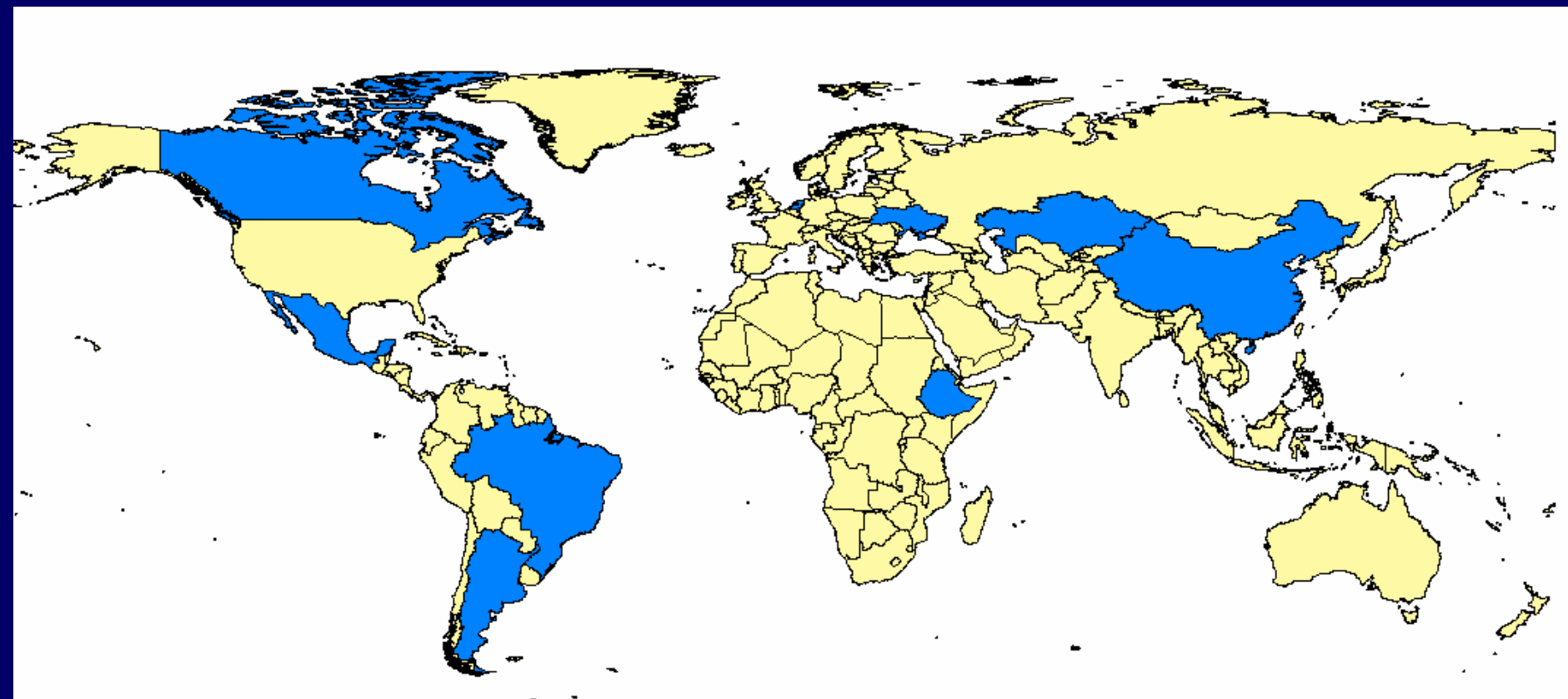
区域作物单产精度: **97.8%**

Validation in crop yield prediction

Initial Countries participating in the JECAM Study

Initiative coordination by Canada GEO with Agriculture and Agri-Food Canada

Next step coordinated data acquisition working with CEOS



GLAMSS Thematic Workshop Series (GTWS)

- To improve communication among the Community of Practice,
- Develop best practices and standards ,
- Increase international cooperation and coordination

**Beijing 2009 –
System of Systems Components**



**Ispra 2008 – Crop Area Estimation
Best Practices**



**Ahmedabad 2009
Impact of Climate Change on Agriculture**

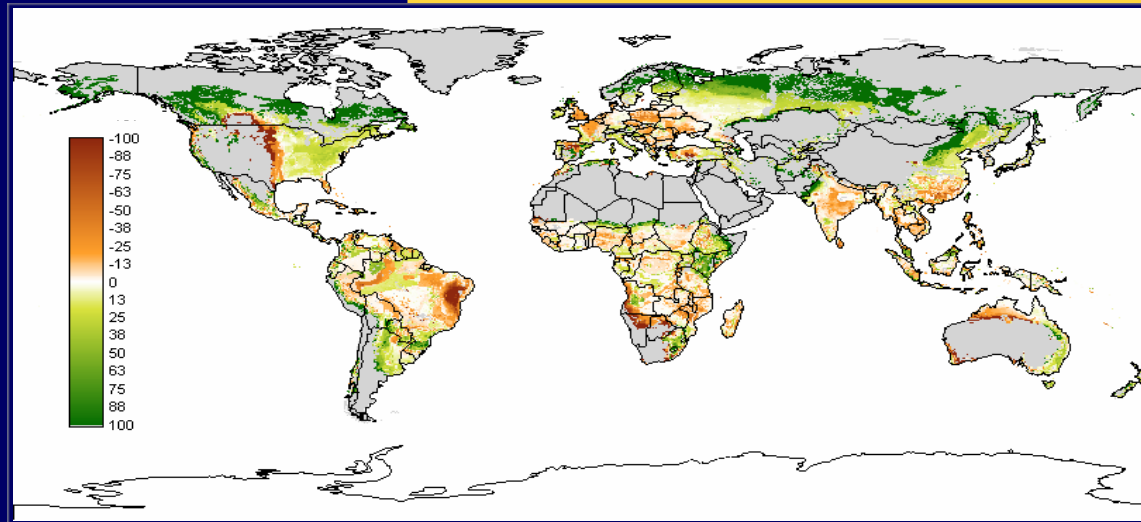


Kananaskis 2009 - SAR to support AGMON





Initiative: Climate Change Impacts on Agriculture



ISPRS WG VIII/6 & GEO AG 07 03

Workshop on

Impact of Climate Change on Agriculture

Hosted by:

Space Applications Centre, ISRO, Ahmedabad India

&

Indian Society of Remote Sensing- Ahmedabad Chapter, Ahmedabad, India

Venue: SAC, Ahmedabad

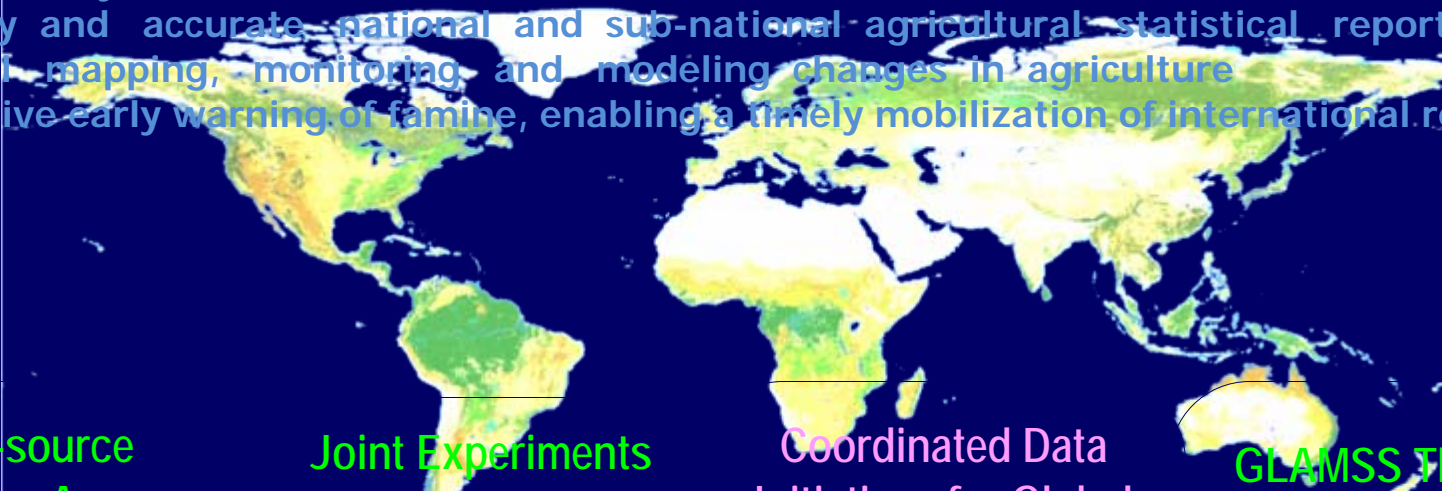
Date: 17-18, December, 2009

Web site: www.commission8.isprs.org/wg6/



Aims

- Global monitoring of agricultural production, facilitating risk reduction and increase in productivity.
- Timely and accurate national and sub-national agricultural statistical reporting.
- Global mapping, monitoring, and modeling changes in agriculture
- Effective early warning of famine, enabling a timely mobilization of international response.



Multi-source Production, Acreage, Yield (PAY) Database

Common centralized online database to enable objective assessment of food security and risk management planning

Facilitate inter - comparison and convergence of estimation methods

Joint Experiments on Crop Assessment and Monitoring (JECAM)

Cooperative field experiments using multi - source satellite and in-situ data, facilitate inter - comparison of monitoring and modeling methods & products.

Provide prototyping of GLAMSS

Coordinated Data Initiatives for Global Agricultural Monitoring (CDIGAM)

Working with space agencies to establish coordinated, timely acquisition and improved accessibility of satellite data.

Evolve a free and open data policy to support agricultural monitoring

GLAMSS Thematic Workshop Series (GTWS)

To improve communication among the Community of Practice on priority topics, developing best practices and standards

Encourage international cooperation and coordination

The GEO Global Agricultural Monitoring Community of Practice



THANK YOU FOR ATTENTION



GROUP ON
EARTH OBSERVATIONS

